






COMUNE DI SERSALE
P.I.P. BORDA (Piano Insempiamenti Produttivi) - Progetto 1° stralcio

PLANIMETRIA GENERALE - SCALA 1:1.000

LEGENDA:

-  AREA 1° STRALCIO P.I.P. (mq 60.963)
-  SUPERFICIE LOTTI (mq 41.071)
-  AREA DEPURATORE (mq 1.700)
-  VIABILITA' (mq 13.460)
-  STANDARD URBANISTICI (mq 4.700)

